







WATER

| | | | | | |
|---|---|---|---|--|---|
|  |  |  |  |  |  |
| Today | Tonight | Wednesday | Thursday | Friday | Saturday |
| Cloudy; winds ENE at 10 mph | Cloudy; winds NE at 3 mph | PM showers; winds SW at 3 mph | Cloudy; winds SW at 11 mph | AM showers; winds WSW at 12 mph | Cloudy; winds E at 6 mph |
| High: 48 Low: 43 | Low: 43 | High: 56 Low: 52 | High: 74 Low: 59 | High: 69 Low: 45 | High: 54 Low: 40 |

on Depart

RIVERS AND LAKES

urday,

| Lake | Change (As of 7 a.m. yesterday) | | | Full pool |
|----------------------------------|---------------------------------|------|------|-------------|
| Hartwell Lake..... | 653.55 | down | .12 | 660.0 |
| Lake Keowee..... | 97.8 | down | .5 | 100.0 |
| Lake Russell..... | 475.44 | down | .07 | 480.0 |
| Lake Thurmond..... | 324.93 | up | 1.28 | 330.0 |
| Lake Jocassee..... | 99.4 | up | 2.7 | 100.0 |
| River | Stage/Change | | | Flood Stage |
| Tallulah River at Tallulah Falls | 5.52 | up | .25 | n/a |
| Saluda River at Greenville.... | 6.64 | up | .90 | 12.0 |
| French Broad at Rosman, NC | 4.58 | up | 1.42 | 9.0 |
| Twelve Mile Creek near Liberty | 5.01 | up | .08 | n/a |
| Chattooga near Clayton..... | 4.52 | up | 1.70 | 5.0 |

8 a.m.-10 a.m. | (864) 973-6678