

DECLARATION OF COVENANTS, CONDITIONS AND RESTRICTIONS  
THE POINTE

This Declaration of Covenants, Conditions and Restrictions ("Declaration") is made this 29th day of August 2002 by Robert W. Dorsey, Owner, hereinafter referred to as "Declarant".

Ref: Robert Dorsey  
105 Alan Court  
Anderson Sg925  
015802 / 1502

1. Declarant is the owner of certain property located in Oconee County, South Carolina, which is more particularly described on that certain plat recorded in Slide A904 at page 7, in the RMC Office for Oconee County, South Carolina. Declarant desires to provide for the creation on the property shown on that plat a residential community of single-family residences to be named THE POINTE, the "Development".


2. Single Family Use. The Property shall be used only for detached, single-family residence purposed, together with the accessory buildings and structures permitted pursuant to Section 6 below. No more than one detached single-family residential dwelling may be constructed on the Property. No condominium, townhouse, duplex, apartment or other multi-family residential uses are permitted on the Property. Further, no camper, trailer, motor home, boat (including, without limitation, any boat docked adjacent to the Property), recreational vehicle, or similar habitable or transportable unit or structure shall be allowed to remain on or adjacent to the Property as a place of residence. The single-family residence restrictions set forth above shall not prohibit the construction of pools, tennis courts, or other recreational facilities or amenities such as are commonly constructed and maintained for the benefit of low owners within planned unit developments; provided that such recreational facilities or amenities shall be solely for the common use of the owners of lots subdivided from the Property and, provided further, that no such recreational facilities may be located within any Buffer Area (defined below).

3. Restricted Activities. The following activities are prohibited on the Property:

- a. Raising, breeding, or keeping of animals, livestock or poultry of any kind, except that dogs, cats, or other usual and common household pets (which are registered, licensed and inoculated as required by law) may be permitted on the Property;
- b. Any activity which violates local, state or federal law regulations;
- c. Institutional uses, including but not limited to group homes, day care centers, churches, temples or shrines, rest homes, schools, medical care facilities, lodges, inns, beds and breakfasts; and
- d. Any business or trade, except that an owner or occupant residing on the Property may conduct business activities within a dwelling on the Property so long as: (i) the existence or operation of the business activity is not apparent or detectable by sight, sound, or smell from outside the dwelling unit; (ii) the business activity conforms to all zoning requirements for the Property; (iii) the business activity does not involve regular visitation of the Property by clients, customers, suppliers, or other business invitees; (iv) the business activity does not involve any service or delivery business in which more than one vehicle used in such business would be parked overnight on the Property, or for which any parts, equipment, supplies, raw materials, components or tools are stored on the

FILED FOR RECORD  
OCONEE COUNTY, S.C.  
REGISTER OF DEEDS

2002 OCT -8 P 3 33



Property and (v) the business activity is consistent with the residential character of the Property and does not constitute an unreasonable disturbance to adjoining land owners or others, a nuisance, or a hazardous or offensive use. The foregoing shall not preclude occasional garage sales, moving sales, rummage sales, or similar activities provided that such activities are not held on the Property more than once in any six-month period. The terms "business" and "trade," as used in this provision, shall be construed to have their ordinary, generally accepted meanings and shall include, without limitation, any occupation, work, or activity undertaken on an ongoing basis which involves the provision of goods or services to persons other than the provider's family and for which the provider receives a fee, compensation or other form of consideration, regardless of whether: (i) such activity is engaged in full or part-time, (ii) such activity is intended to or does generate a profit, or (iii) a license is required. The leasing of the Property for single-family residential use shall not be considered a business or trade within the meaning of this subsection.

**4. Prohibited Conditions.** None of the following structures or improvements may be located upon the Property:

- a. Structures, equipment or other items which are visible from any road or adjacent property which have become rusty, dilapidated, or otherwise fallen into disrepair;
- b. Towers, antennas, or other apparatus for the transmission or reception of television, radio, satellite, or other signals of any kind which are located outside of the dwelling on the Property other than (i) a customary antenna, which shall not extend more than ten (10) feet above the top roof ridge of the dwelling; and (ii) a satellite disc or dish no larger than eighteen inches (18") in diameter;
- c. Any freestanding transmission or receiving towers or any non-standard television antennae; and
- d. Chain-link fences.

**5. Quality Craftsmanship/Dwelling Size.** All buildings and outbuildings erected upon the Property shall be built on site of new materials of good grade, quality and appearance, and shall be constructed in a good, workmanlike manner, conforming to all applicable building codes. Further, all dwellings must meet the following construction requirements:

- a. One story dwellings shall not contain less than 2,000 square feet of Heated Living Area (defined below);
- b. One and a half story dwellings shall not contain less than 2,200 square feet of Heated Living Area;
- c. Two (or more) story dwellings shall not contain less than 2,400 square feet of Heated Living Area;
- d. All dwellings and accessory structures shall be completely supported with solid brick, brick or stone covered block, or stucco covered foundation;

- e. Roofs shall have not less than a 6 inch pitch, and not less than 12 inch overhang, and shall be covered with asphalt or fiberglass shingles, terra cotta tile, real or man-made slate, copper sheathing or wood shingles or pre-painted metal roofing;
- f. The exterior surfaces of all dwellings and accessory structures shall be covered only with brick, stone, hard stucco (synthetic stucco is not permitted), wood, or siding consisting of wood, composite or vinyl material; provided, that any horizontal siding must be completely supported to maintain a straight and even outer surface and must be fully and properly finished; and
- g. Exteriors of all dwellings and accessory structures must be completed within one year after the commencement of construction, and a certificate of occupancy issued within two years after commencement of construction.

As used herein, "Heated Living Area" excludes basement areas (defined as any level in which at least one perimeter wall is below, or partially below, grade), unless such basement areas have two or more perimeter walls above surrounding grade, and such basement areas are fully heated and air-conditioned and constructed to a quality equal to the above grade levels of the dwelling. In addition, Heated Living Area excludes vaulted ceilings areas, attics, unheated porches, attached or detached garages, port-cocheres and unheated storage areas, decks and patios. The term "story" shall mean a finished horizontal division of Heated Living Area extending from the floor of such division to the ceiling above it. The term "half story" shall mean a story which contains fifty percent (50%) or less Heated Living Area than the story in the house containing the most Heated Living Area.

6. **Permitted Accessory Structures.** No buildings, structures or improvements of any kind may be located on the Property other than one detached, single-family residential home, and the following permitted accessory structures:

- a. Storage and shop outbuildings, including detached garages, workshops, storage and utility buildings, greenhouses and similar buildings, not exceeding fourteen (14) feet in height. The total square footage contained within all such outbuildings combined shall not exceed two thousand (2000) square feet. All outbuildings shall be permanently affixed to the Property and shall be covered with the approved exterior materials described in Section 5(f) above. Further, no outbuildings shall be located wholly or partially within any Buffer Area (as defined below).
- b. Recreational structures, including decking, gazebos, covered patios, playhouses, barbecue pits and similar structures. The total square footage contained within such structures when combined shall not exceed one thousand (1000) square feet in area. Further, no such structure shall be located wholly or partially within any Buffer Area (as defined below).
- c. To the extent permitted at the time of construction and installation by Duke Energy Corporation (or its successor, with respect to ownership and/or management authority over the Lake, if applicable) (hereinafter, "Duke Energy") and all applicable governmental authorities, waterfront structures, including fixed piers, boat slips or floats, covered docks, boat ramps, decking and sitting areas attached to piers, walkways and other similar structures. Grantee acknowledges by acceptance of this deed that policies, laws and regulations regarding its ability to construct or install such structures may change from time to time before or after Grantee's acquisition of the Property and

Grantor makes no representation or warranty as to Grantee's ability to construct or install such structures either now or in the future. Such structures may be located wholly or partially within the Buffer Area provided no more than a total of two hundred (200) square feet of such structures shall be located within the Buffer Area.

**7. Site Development Requirements.** The Property shall be subject to the following specific development requirements.

- a. No portion (or portions) of the Property greater than two thousand (2000) square feet shall be: (i) denuded of ground cover or topsoil, (ii) graded, (iii) excavated or (iv) covered with earth or other natural or man-made fill material, unless all required building, grading and erosion control permits have been issued by the applicable municipal authorities.
- b. All denuded, graded, excavated or filled areas shall be stabilized and replanted on or before: (i) the thirtieth (30<sup>th</sup>) day following the initial denuding, grading, excavation, or filling (unless footings and foundations are being installed upon the disturbed area and construction is being diligently and continuously pursued upon such area); or (ii) such time as construction is completed or interrupted for a period of thirty (30) continuous days. In addition to, or in the absence of local or state government regulations on such land disturbance, none of the activities described in (i) through (iv) in Section 7 (a) above shall be allowed to commence without compliance with the following requirements:
  - i. The surveying and flagging of the Buffer Area (defined below) and any portion of the Buffer Area that may be disturbed as a result of any activities permitted hereunder;
  - ii. The flagging of all trees in the Buffer Area that equal or exceed six (6) inches in diameter, as measured four and one-half feet (4.5') from the base of each tree. The trees, Buffer Area (defined below) and disturbed areas referenced in Sections 7 (a) and (b) shall be clearly and distinctly flagged, staked, or otherwise designated in order to prevent the unintentional violation of these restrictions by parties performing work upon the Property; and
  - iii. The proper installation (in accordance with manufacturer's instructions) of construction silt fencing on the lower perimeters of all areas within the Property to be disturbed, and any other areas which may be impacted by silt runoff from any disturbed areas located on the Property.

**8. Buffer Area Restrictions.** As used herein, the term "Buffer Area" shall mean any portion of the Property that is located within fifty feet (50') of any common boundary (the "Contour Line") of the Property and Lake Keowee (the "Lake"). No portion of the Buffer Area may be disturbed in any way, including any disturbance or removal of topsoil, trees and other natural growth. The Contour Line of the Lake shall not change as a result of erosion or stabilization measures occurring following the conveyance of this Property to Grantee. Notwithstanding the second sentence in this Section 8, the following activities are permitted within the Buffer Area:

- a. Trees which are less than six (6) inches in diameter, as measured four and one-half feet (4.5') from the base of each tree may be removed. Any tree removal shall be performed using hand held gas or electric chain saws and/or manual handsaws. No other

mechanical equipment or vehicles may be used in removing any trees. Additionally, trees having a greater diameter than that set forth above that have become diseased or damaged through natural processes may be removed in the same manner.

- b. An access corridor may be created within the Buffer Area for the purpose of providing lake access to install shoreline stabilization or to install and use water access structures (such as docks or boat ramps) that have been approved in advance by Duke Energy and otherwise comply with Section 6(c) above. The access corridor may not exceed fifteen (15) feet in width. Trees with diameters equaling or exceeding six (6) inches, as measured four and one-half feet (4.5') from base, may be removed within the access corridor and grading or ground disturbance (which otherwise complies with the restrictions set forth herein) may be performed if reasonably necessary to provide access to the Lake for the purposes described above in this Section 8(b).
- c. Underbrush (defined as nuisance shrubs, vines and similar plant growth beneath the tree canopy, and generally growing less than six feet (6') in height) may be removed.
- d. Pruning and trimming of trees is permitted, provided that pruning is limited to tree branches beginning with the lowest to the ground and extending up the tree trunk no more than one-half of the total height of the tree. Trimming may also be performed on any limbs or branches that are diseased or naturally damaged.
- e. The use of rip-rap, bulkheading or other shoreline stabilization methods or materials may be initiated with the prior written approval by Duke Energy and any shoreline stabilization shall be performed in compliance with Duke Energy's Shoreline Management Guidelines which are in effect at the time such stabilization occurs. Generally, Duke Energy allows structural stabilization to extend only to a height five feet above the Contour Line of the Lake. If Duke Energy authorizes Grantee to perform certain shoreline stabilization, then at all points where shoreline stabilization occurs, the inner boundary line of the Buffer Area (i.e. the boundary line opposite the Contour Line of the Lake) shall be adjusted inward (i.e. away from the Contour Line of the Lake) by the same distance that the stabilization structures or improvements extend from the Contour Line of the Lake into the Property, provided however, that in no event shall the width of the undisturbed Buffer Area be reduced to less than fifty (50) feet between any portion of the interior edge of the stabilization structures or improvements and any residence or other structure or improvement located on the Property (other than docks, boat ramps, or other water access structures which have been approved in writing by Duke Energy).

9. **No Claims.** No owner of the Property or of any Benefited Property (defined below) shall have any claim or cause of action against Grantor or its affiliates arising out of the exercise, or non-exercise, or enforcement, or failure to enforce, or the amendment, release or grant of variance with respect to any covenant, condition, restriction, easement or other right reserved hereunder or referred to herein.

10 **No Delay.** No delay or failure on the part of Grantor to invoke an available remedy with respect to a violation of any restriction contained herein shall be held to be a waiver by Grantor of any right available to it upon the recurrence or continuance of said violation or the occurrence of a different violation.

11. The Pointe Homeowner's Association will be formed and owned by the individual lot owners of the subdivision and will be controlled by the By-Laws of the association. The developer will convey, subject to the uses and limitations as contained in such property as the developer may deem to be for the common use of the lot owners in said subdivision, including any streets which may be classified private. Purchase of a lot in the subdivision, entitles the purchaser to a share in the Homeowner's association. Each lot owner's share in the Association shall be non-assignable and transferable only with the conveyance of each lot from time to time. Membership is not optional and runs with the land. Upon the conveyance of any lot within the said subdivision, the grantor's interest in the Homeowner's Association will automatically vest in the new owner of the lot upon recordation of the deed. Each owner of a lot shall be entitled to one (1) vote per lot in the said Homeowner's Association for each lot owned, including the developer. Membership shall be appurtenant to and may not be separated from ownership of the property. In the event of joint ownership of a lot or lots, said joint owners will be entitled to one (1) vote per lot as determined between them and if an agreement cannot be reached by the said joint owners at the time of annual meetings of the Homeowner's Association, then said vote will not be counted. There shall be an original membership fee of three hundred and no/100 (\$300.00) to be paid to the Homeowner's Association Corporation; the developer shall be exempt from said original membership fee. The initial membership fee for each lot shall be paid on a one time basis and there shall be no additional membership fee at the time of a subsequent conveyance of the lot. This original membership fee shall be used to establish a reserve account for the Homeowner's Association which funds will be utilized for the maintenance of any common areas, private road, street lights, and for any other matters which the Homeowner's Association should desire and deem expedient for the safety, comfort, welfare and enjoyment of the owners of the lots in the subdivision. The Homeowner's Association shall have the right to determine the amount of funds necessary on an annual basis to maintain the common areas and to levy an annual assessment or dues on each lot owner, exclusive of the developer which shall be exempted as to lots owned by it, as more fully provided in the By-Laws of the said Homeowner's Association. The charges, assessments, or dues levied by the association as hereinabove provided shall be paid to it on or before the final date fixed by resolution of the Board of Directors. Written notice of the charge and date of payment shall be sent to each owner at the address last given by the owner to the association. If any charges levied against any lot shall not be paid when due, it shall become a lien upon said lot subject only to matters of record on such due date and shall remain a lien until paid in full. The Board of Directors may direct that such action be instituted either at law or in equity for the collection of such assessments or charges including interest, costs of collection and attorney's fees as they deem appropriate. The sale or transfer of any lot shall not affect any lien for charges provided for herein. Upon request, the association shall furnish a statement certifying that the charges against a specified lot have been paid or that certain charges remain unpaid as the case may be. In any event, the association shall not be required to transfer membership on its books or to allow the exercise of any rights or privileges of membership by any member unless and until all the assessments and charges due it are paid.

12. Developer reserves the right to divide any lot shown on the subdivision plat into two or more parcels for the purpose of adding said parcels to an adjacent lot. After the lot has been divided into two or more parcels, any remaining portions of the lot subdivided and not added to an adjacent lot, shall not be used as a building site until said portion is in conformity with the regulations of Oconee County.

13. No lot or lots shall be subdivided or altered so as to face in any direction other than is shown on the subdivision plat except by prior written consent of the developer.

14. The Developer of "The Pointe" hereby reserve unto themselves, their heirs, successors and assigns, the right to modify or amend these restrictions in any or all particulars as deem necessary to maintain the harmony and integrity of the subdivision.


15. The roads in the subdivision are private and therefore will be maintained by the lot owners of "The Pointe" Subdivision abutting such roadway and/or using such roadway for ingress or egress, each lot owner of subdivision abutting such private roadway and/or using such roadway for ingress and egress paying his pro rata share of any maintenance expense. This expense will be calculated or pro-rated and added to the annual membership fee as determined by the Homeowners Association.

16. The Buffer Area Restrictions as outlined in paragraph 8. of said Restrictions applies to lots 1 thru 8 only. Any other lot added to subdivision will be restricted to lake (access) area as regulated by Duke Power Co.

17. Reserve Easement. Grantor hereby reserves unto itself and any successors a ten (10) ft. easement extending into the property from and along any private road right of way for installation and maintenance of utility lines, drainage ditches, or any other related improvements that may be required by grantor or its successors or assigns. No structure of any nature shall be constructed within five (5) ft. of side property line, excluding approved fence, /or conforming to Oconee County Building and Codes and Regulations Whichever is greater.

Witness our hands and seals this 29<sup>th</sup> day August 2002

In the presence of:

  
\_\_\_\_\_

By: Robert W. Doney  
\_\_\_\_\_ owner

STATE OF SOUTH CAROLINA)


PROBATE

COUNTY OF ANDERSON )

PERSONALLY appeared before me the undersigned ~~notary~~ <sup>notary</sup> ~~and~~ made oath that (s)he saw the within named Robert W. Dorsey sign, seal and as its Act and Deed, deliver the within written Deed, and that ~~she~~ <sup>he</sup> with the other ~~persons~~ <sup>persons</sup> ~~subscribed above witnessed the execution thereof~~ acknowledged the execution thereof.

SWORN to before me this

29<sup>th</sup> day of August, 2002

 (seal)  
Notary Public for South Carolina

My Commission Expires: 8/6/07



## SUMMARY OF RESTRICTIONS FROM CRESCENT DEED

- Property to be used only for detached single family residence purposes. Section 2
- Recreational facilities only for the common use of the owners of lots subdivided from the property; may not be located within any Buffer Area. Section 2
- No business or trade which involves visitation of the property by clients, customers or other business invitees. Section 3
- Minimum square footage of heated living area for a dwelling is 2,000 square feet for single story; 2400 square feet for two stories. Section 5
- Heating living area does not include attached or detached garages. Section 5
- Detached garages, storage and utility buildings may not exceed 2000 square feet and may not exceed 14 feet in height. Section 6
- Piers, boat slips, boat ramps, etc. as approved by Duke Energy. Section 6
- Disturbing the Buffer Area (50 feet). Section 8
- Minimum lot size: the property may not be subdivided in a manner that will result in any lot or parcel being created that is less than 25,000 square feet. Section 14

